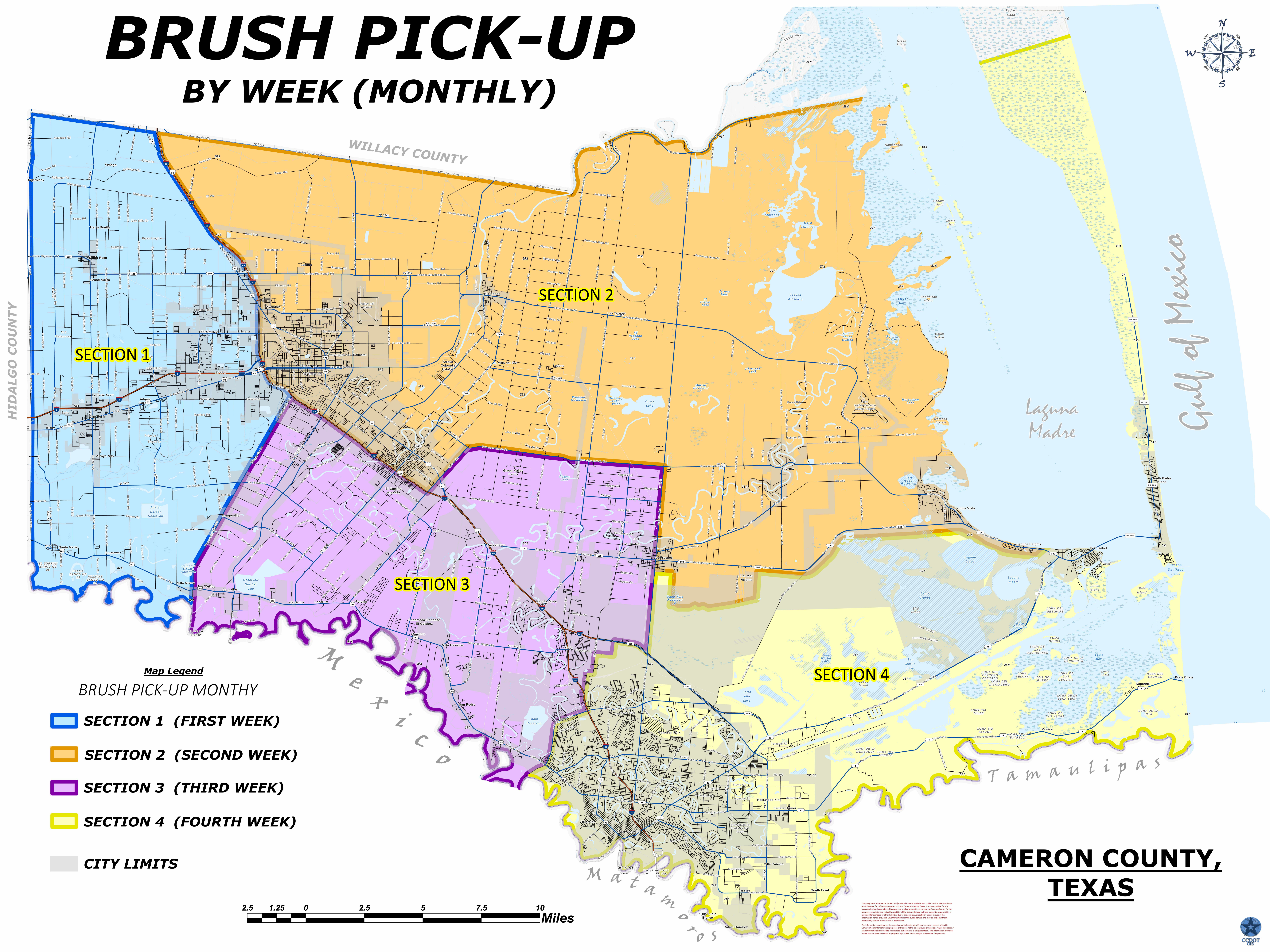



BRUSH PICK-UP BY WEEK (MONTHLY)



SECTION 1






SECTION 2

SECTION 3

SECTION 4

Map Legend

BRUSH PICK-UP MONTHLY

-  **SECTION 1 (FIRST WEEK)**
-  **SECTION 2 (SECOND WEEK)**
-  **SECTION 3 (THIRD WEEK)**
-  **SECTION 4 (FOURTH WEEK)**
-  **CITY LIMITS**



**CAMERON COUNTY,
TEXAS**

The geographic information system (GIS) data used in this map was derived from public records. While every effort has been made to ensure the accuracy of the data, the user assumes all responsibility for any errors or omissions. The user also assumes all responsibility for any use of the data for purposes not intended by the provider. No warranty is made for damages or other liabilities that may result from the use of the data. All information is provided "as is" without any representation or warranty. The user assumes all responsibility for any use of the data for purposes not intended by the provider. No warranty is made for damages or other liabilities that may result from the use of the data.

